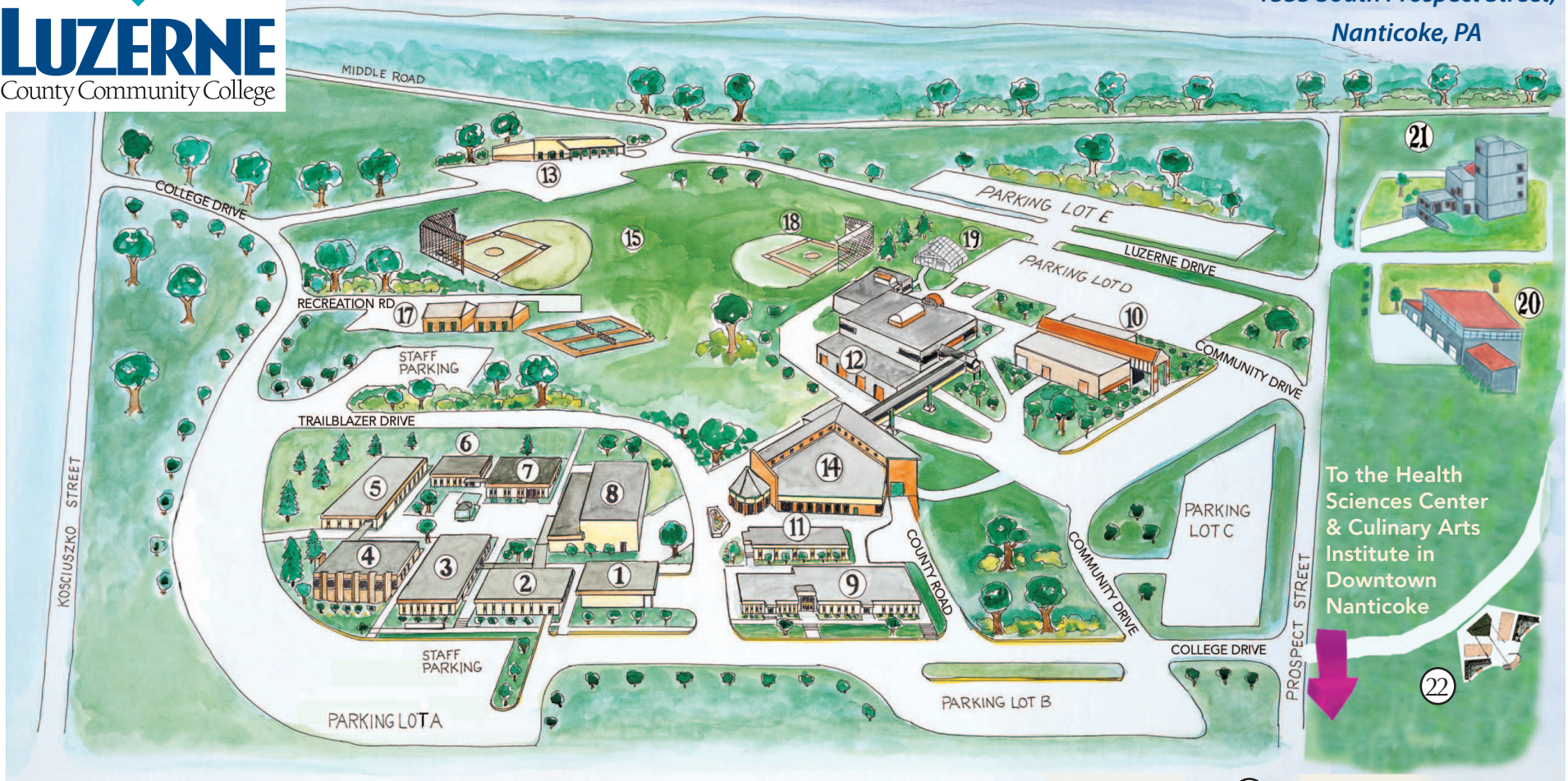


MAIN CAMPUS

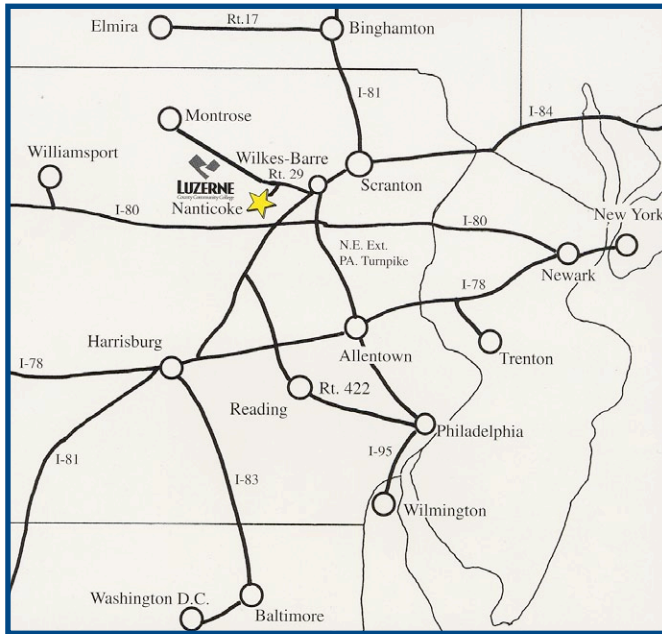
1333 South Prospect Street,
Nanticoke, PA



- | | |
|--------------------------------------|--|
| 1. Security/Central Storage/Printing | 13. Maintenance/Physical Plant |
| 2. Technical Arts | 14. Campus Center/Schulman Gallery |
| 3. Classroom Building | 15. Baseball field |
| 4. Science/Academic Classrooms | 17. Sports Complex |
| 5. Administration & Admissions | 18. Softball Field |
| 6. Library | 19. Greenhouse |
| 7. Business & Computer Center | 20. Public Safety Training Center |
| 8. Gym | 21. Headquarters Building |
| 9. Career Services/Classrooms | 22. PSTI Burn Building |
| 10. Educational Conference Center | 30. Joseph A. Paglianite Culinary Arts Institute |
| 11. Faculty Offices | 31. Health Sciences Center |
| 12. Advanced Technology Center | |



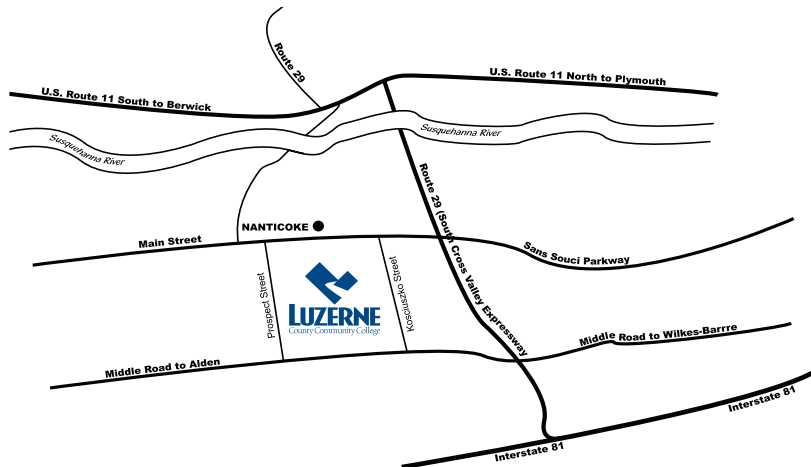
Here's how to get to Luzerne County Community College:



1333 South Prospect Street
Nanticoke, PA 18634
1-800-377-5222

DIRECTIONS FROM MAIN CAMPUS TO PARKING FOR THE JOSEPH A. PAGLIANITE CULINARY INSTITUTE AND HEALTH SCIENCES CENTER:

From Prospect Street entrance of Main Campus, follow Prospect toward downtown Nanticoke. Turn left on Spring St. and then right onto Market St. Continue past light onto Broadway St. As you pass the Weis Plaza and Cocoa Hut, look for LCCC Parking Lot on your left.



FROM THE NORTH: Route 81 South to Exit 164 (Nanticoke exit) to Route 29. At Exit 2, the Alden exit, make a left turn onto Middle Road. Follow Middle Road to either Kosciuszko or Prospect Streets where you will see signs for LCCC.

FROM THE SOUTH: Route 81 North to Exit 164 (Nanticoke exit) to Route 29. At Exit 2, the Alden exit, make a left turn onto Middle Road. Follow Middle Road to either Kosciuszko or Prospect Streets where you will see signs for LCCC.

FROM THE WEST: Route 80 East to Route 81 North. Follow 81 to Exit 164 (Nanticoke exit) to Route 29. At Exit 2, the Alden exit, make a left turn onto Middle Road. Follow Middle Road to either Kosciuszko or Prospect Streets where you will see signs for LCCC.

FROM THE EAST: Route 80 West to Route 81 North. Follow 81 to Exit 164 (Nanticoke exit) to Route 29. At Exit 2, the Alden exit, make a left turn onto Middle Road. Follow Middle Road to either Kosciuszko or Prospect Streets where you will see signs for LCCC.

FROM THE PENNSYLVANIA TURNPIKE, Northeast ext. (476): Exit turnpike at Wilkes-Barre, exit 105. Follow Route 115 North to 81 South. Follow Route 81 to Exit 164 (Nanticoke exit) to Route 29. At Exit 2, the Alden exit, make a left turn onto Middle Road. Follow Middle Road to either Kosciuszko or Prospect Streets where you will see signs for LCCC.

FROM ROUTE 11: Follow Route 11 to the South Cross Valley Expressway (Route 29). Follow Route 29 to the Nanticoke exit and follow exit onto San Souci Highway. Follow into Nanticoke. Turn left onto Kosciuszko Street and follow to entrance of College.